

Planning Act 2008
The Infrastructure Planning (Applications:
Prescribed Forms and Procedure) Regulations
2009
Regulations 5(2)(i)
Document Reference Number: 2.2
July 2021
Author: Ardent Management Limited

Thurrock Flexible Generation Plant Order 2020

Land Plans and Special Category Land Plans



Planning Act 2008 Thurrock Flexible Generation Plant Order 2020

Land Plans and Special Category Land Plans

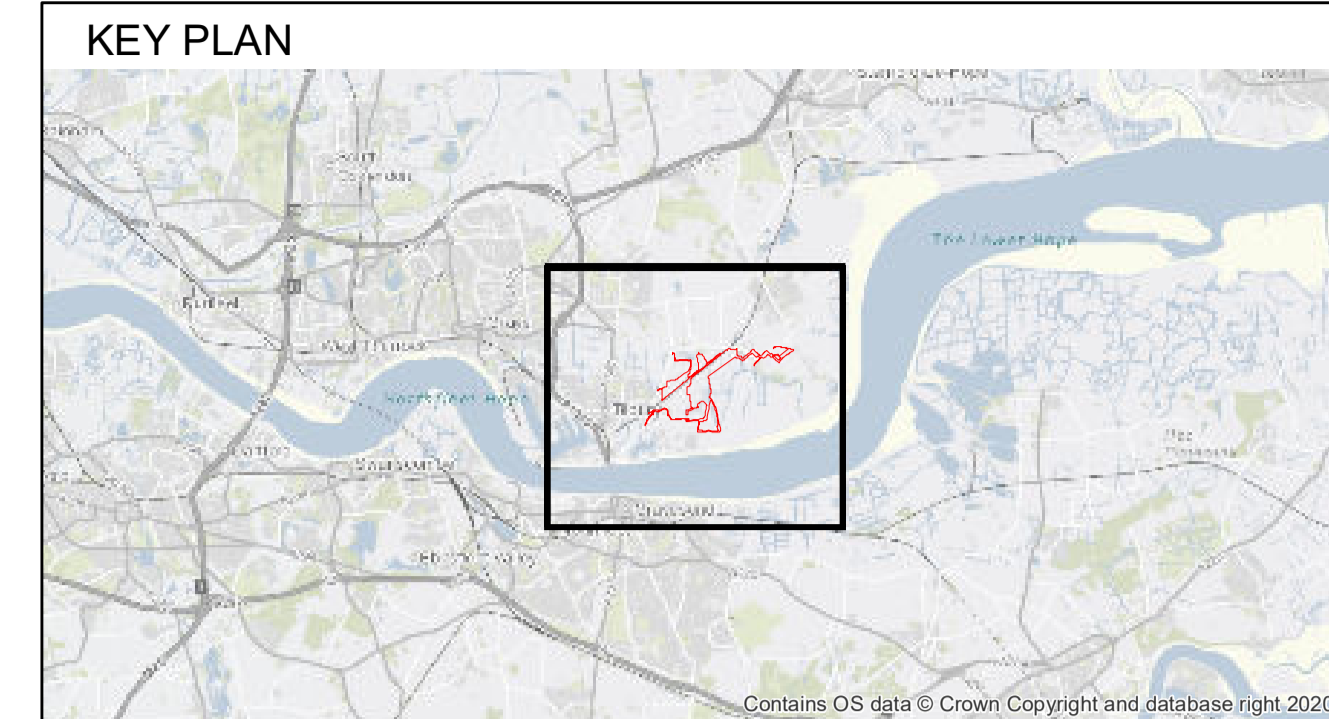
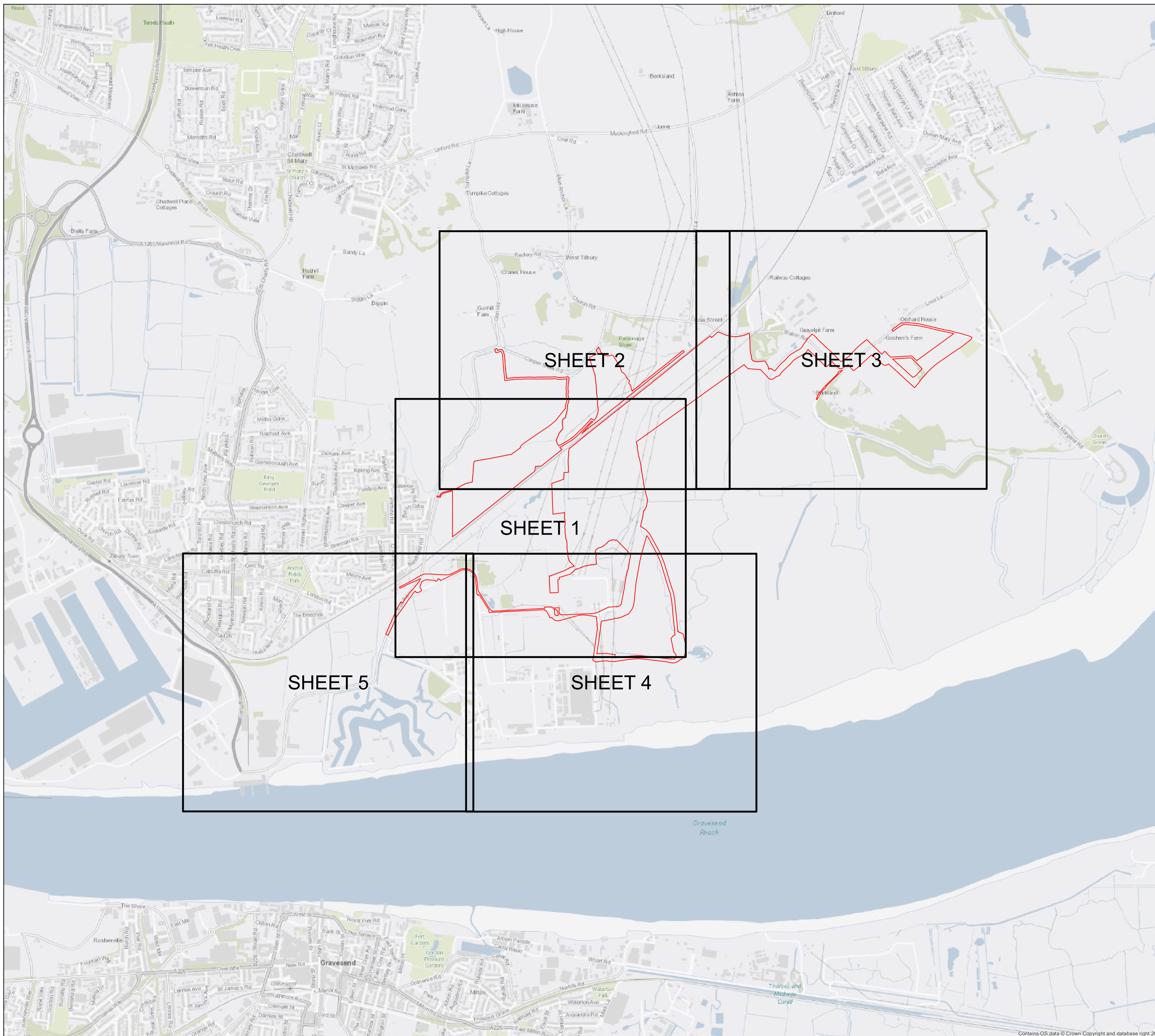
Contents

Key Plan

Land Plans – 1 – 5

Special Category Land Plans – 6 – 10





Key

— Limits of land to be acquired or used permanently or temporarily (the Order limits)

This material was last updated in 2020 and may not be copied, distributed, sold or published without the formal permission of Land Registry. Only an official copy of a title plan or register obtained from the Land Registry may be used for legal or other official purposes.

May contain public sector information licensed under the Open Government Licence v3.0.

Client

Designer

Project **Thurrock Flexible Generation Plant**

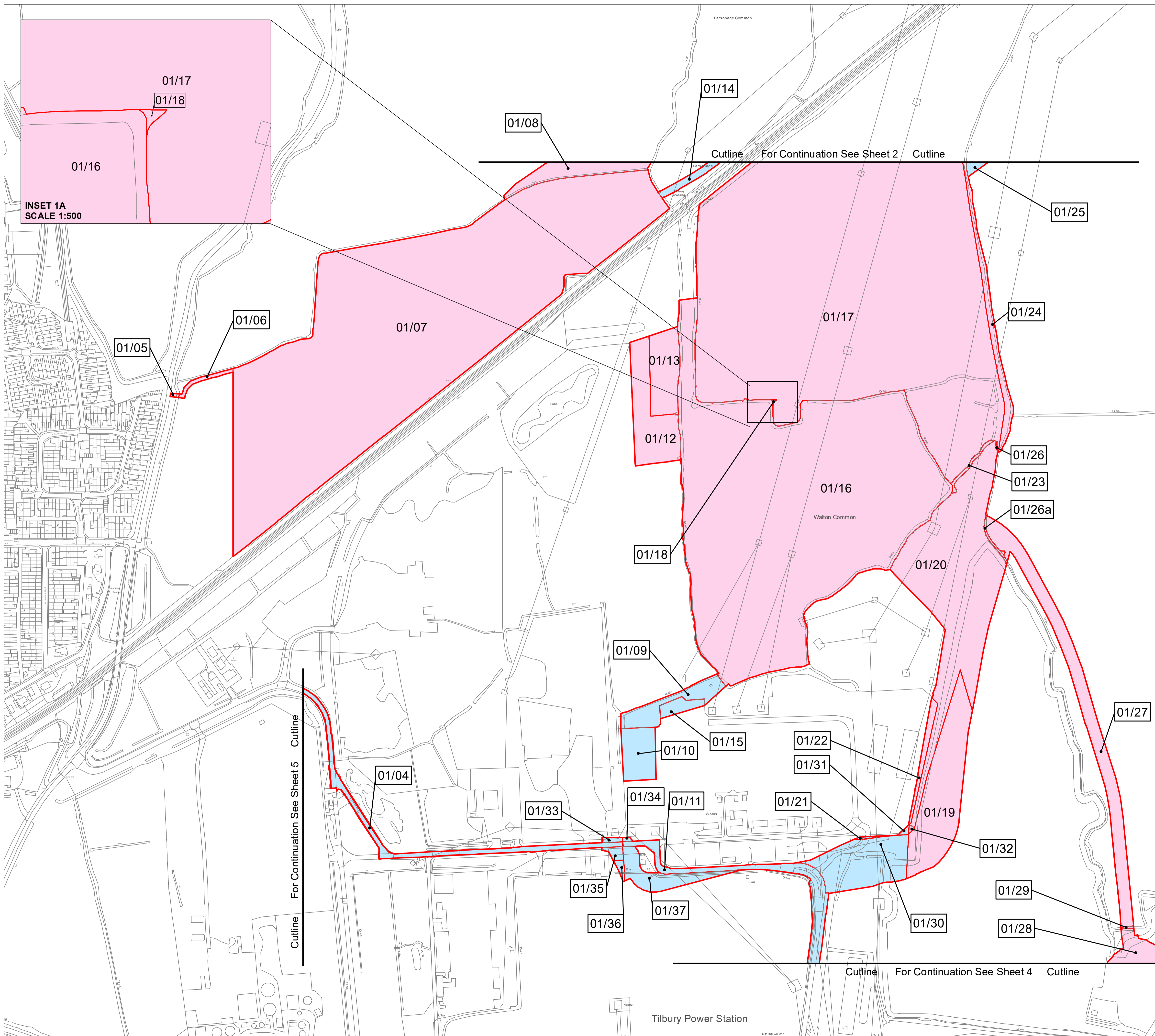
Drawing Title **Key Plan Development Consent Order Boundary**

Doc. Ref.	2.2	APFP Ref.	5(2)(i)	Revision	005
Scale	1:10,000 @ A1	Spatial Reference System	British National Grid	Date	29/06/2021

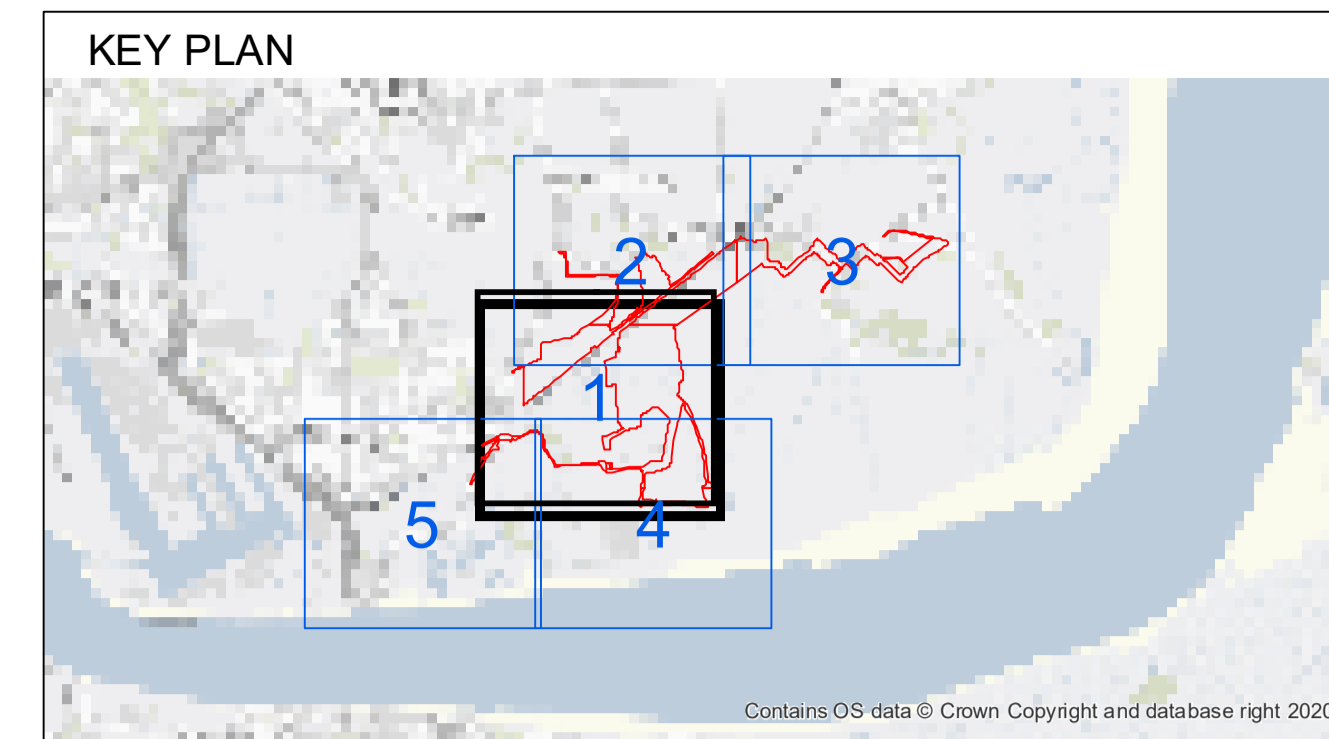
Drawn By	Checked By	Approved By
J.Hill	A.Pagonis	P.Gibbard

Drawing reference **007_ARDG_STATERA_THRCK_DCO_Key_Plan**

This document is not to be used in whole or in part other than for the intended purpose and project for which it was prepared and provided.



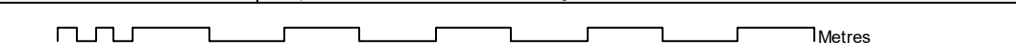


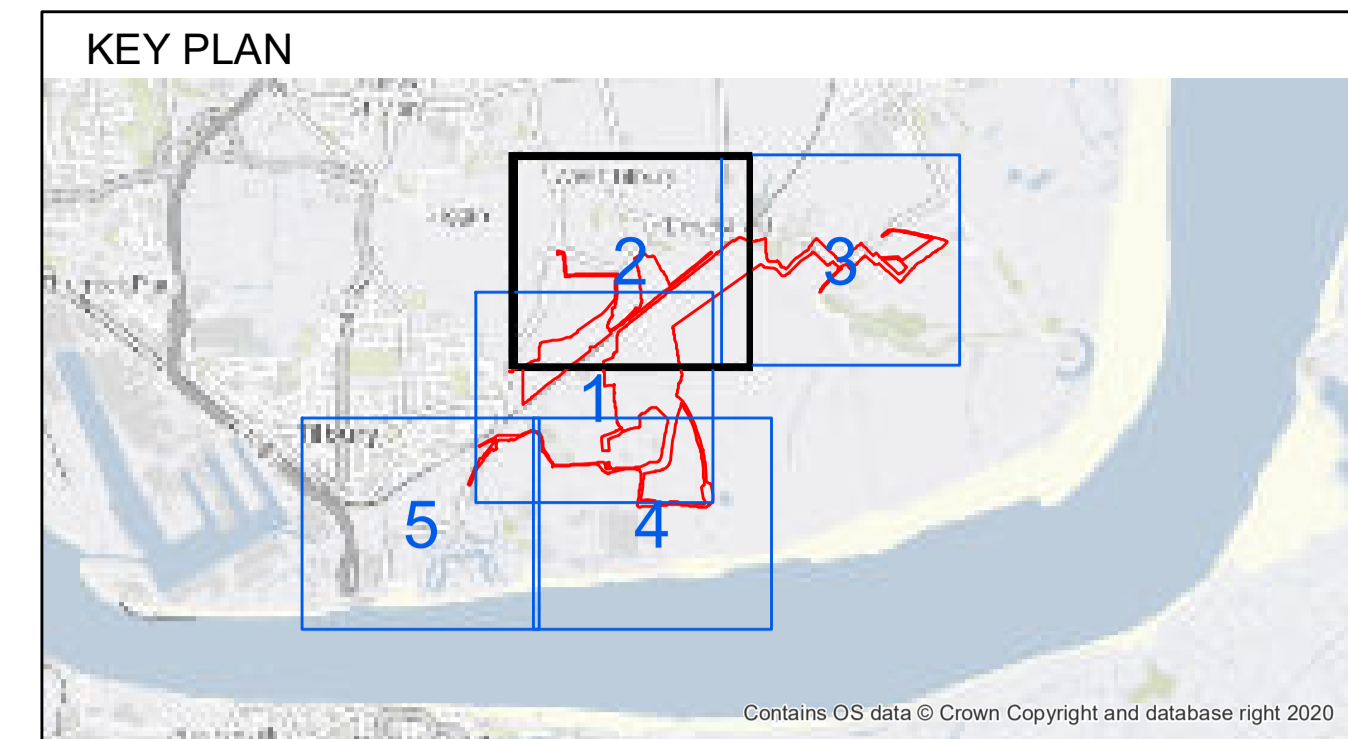
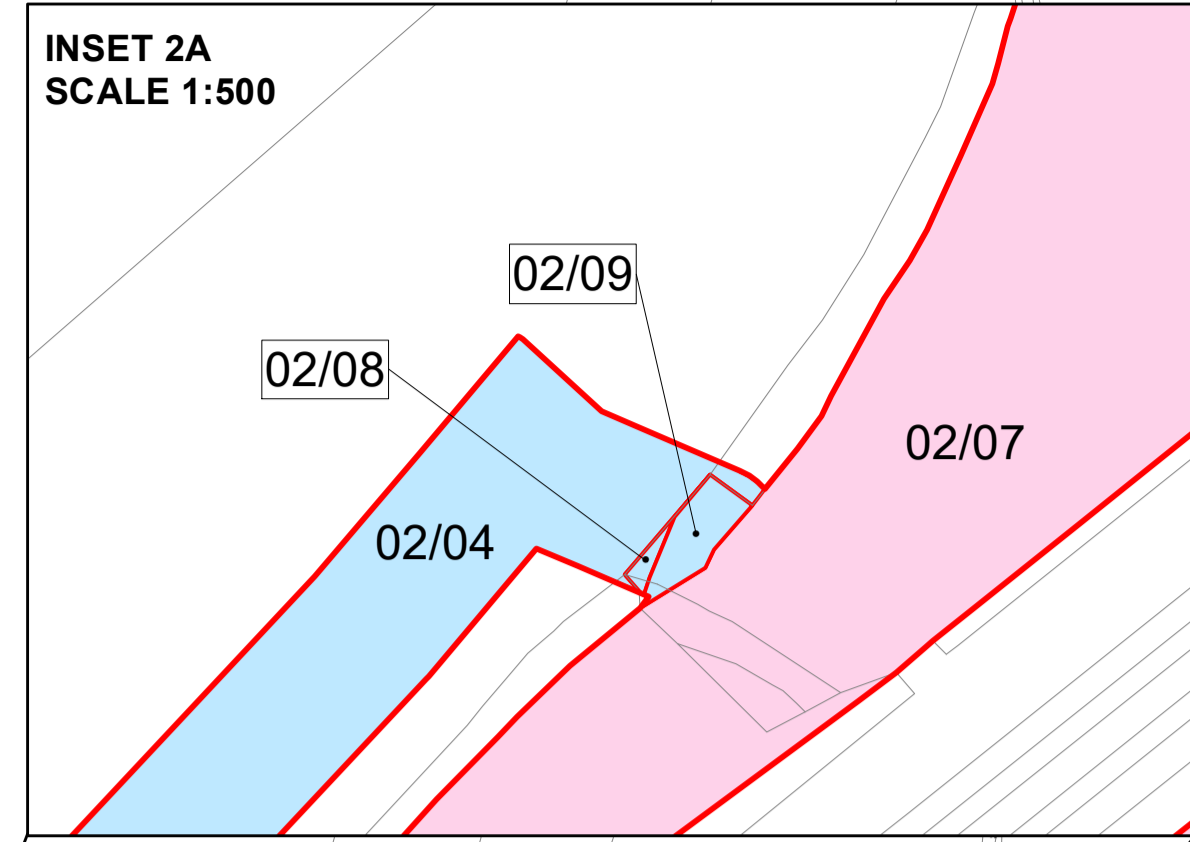
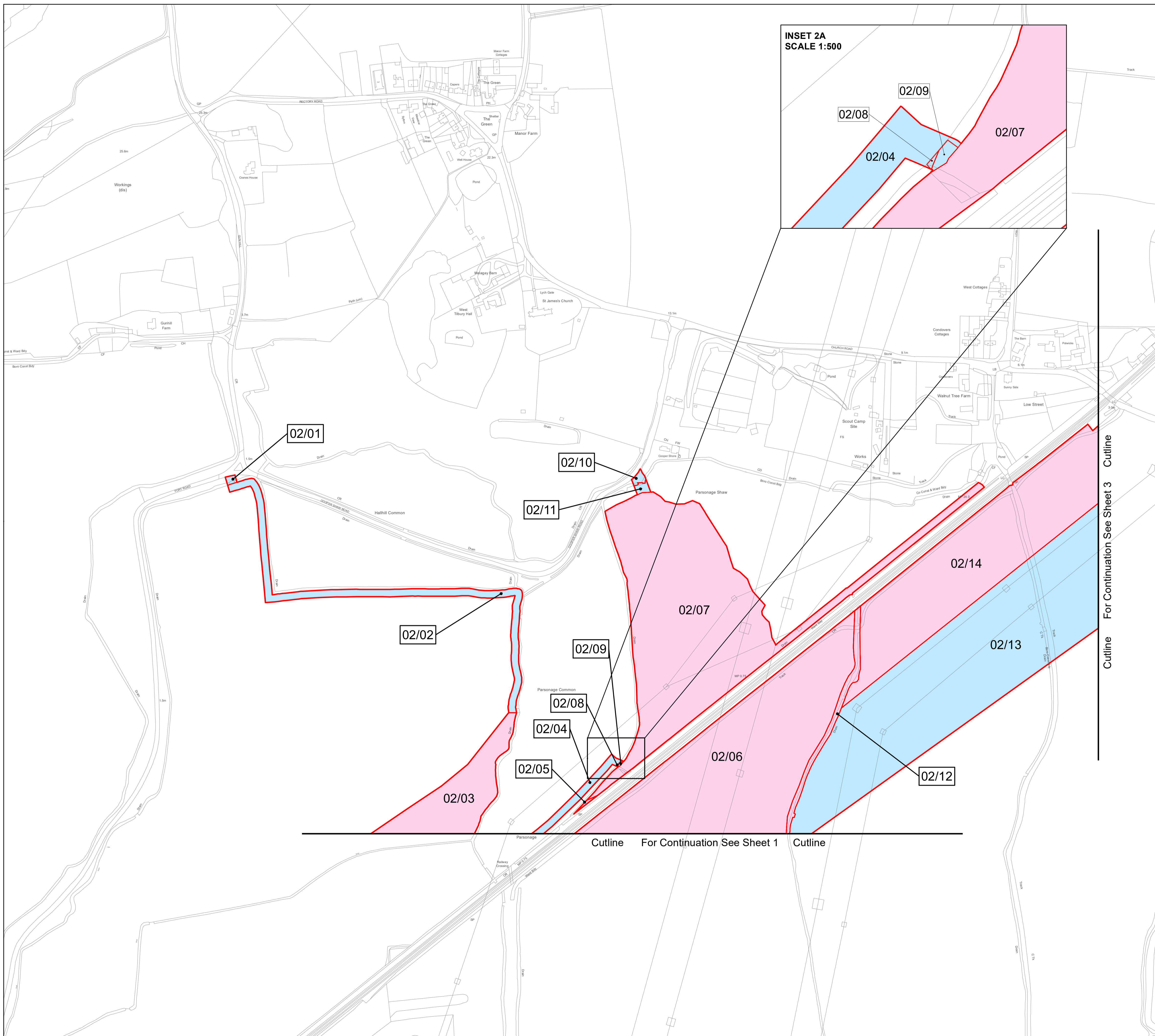
INSET 1A
SCALE 1:500



Key
 Permanent Freehold Acquisition
 Acquisition of Permanent New Rights

© Crown copyright and database rights 2018 Ordnance Survey 100031673. You are permitted to use this data solely to enable you to respond to, or interact with, the the organisation that provided you with the data. You are not permitted to copy, sub-licence, distribute or sell any of this data to third parties in any form.
 © Crown copyright material is reproduced with the permission of Land Registry under delegated authority from the Controller of HMSO.
 This material was last updated in 2020 and may not be copied distributed, sold or published without the formal permission of Land Registry. Only an official copy of a title plan or register obtained from the Land Registry may be used for legal or other official purposes.
 May contain public sector information licensed under the Open Government Licence v3.0.

Client		 THURROCK POWER A Statera Energy company	
		Designer	
Project		Thurrock Flexible Generation Plant	
Drawing Title		Land Plans Sheet 1 of 5	
Doc. Ref.	2.2	APFP Ref.	5(2)(i)
Scale	1:2,500 @ A1	Revision	005
		Date	13/07/2021
		Spatial Reference System	British National Grid
			
Drawn By	J.Hill	Checked By	A.Pagonis
Approved By		Approved By	P.Gibbard
Drawing reference 007_ARDG_STATERA_THRCK_DCO_Land_Plans			
This document is not to be used in whole or in part other than for the intended purpose and project for which it was prepared and provided.			



Key

- Permanent Freehold Acquisition
- Acquisition of Permanent New Rights


© Crown copyright and database rights 2018 Ordnance Survey 100031673. You are permitted to use this data solely to enable you to respond to, or interact with, the organisation that provided you with the data. You are not permitted to copy, sub-licence, distribute or sell any of this data to third parties in any form.

© Crown copyright material is reproduced with the permission of Land Registry under delegated authority from the Controller of HMSO.

This material was last updated in 2020 and may not be copied, distributed, sold or published without the formal permission of Land Registry. Only an official copy of a title plan or register obtained from the Land Registry may be used for legal or other official purposes.

May contain public sector information licensed under the Open Government Licence v3.0.

Client  **THURROCK POWER**
A Statera Energy company

Designer  **ardent**
infrastructure and regeneration

Project **Thurrock Flexible Generation Plant**

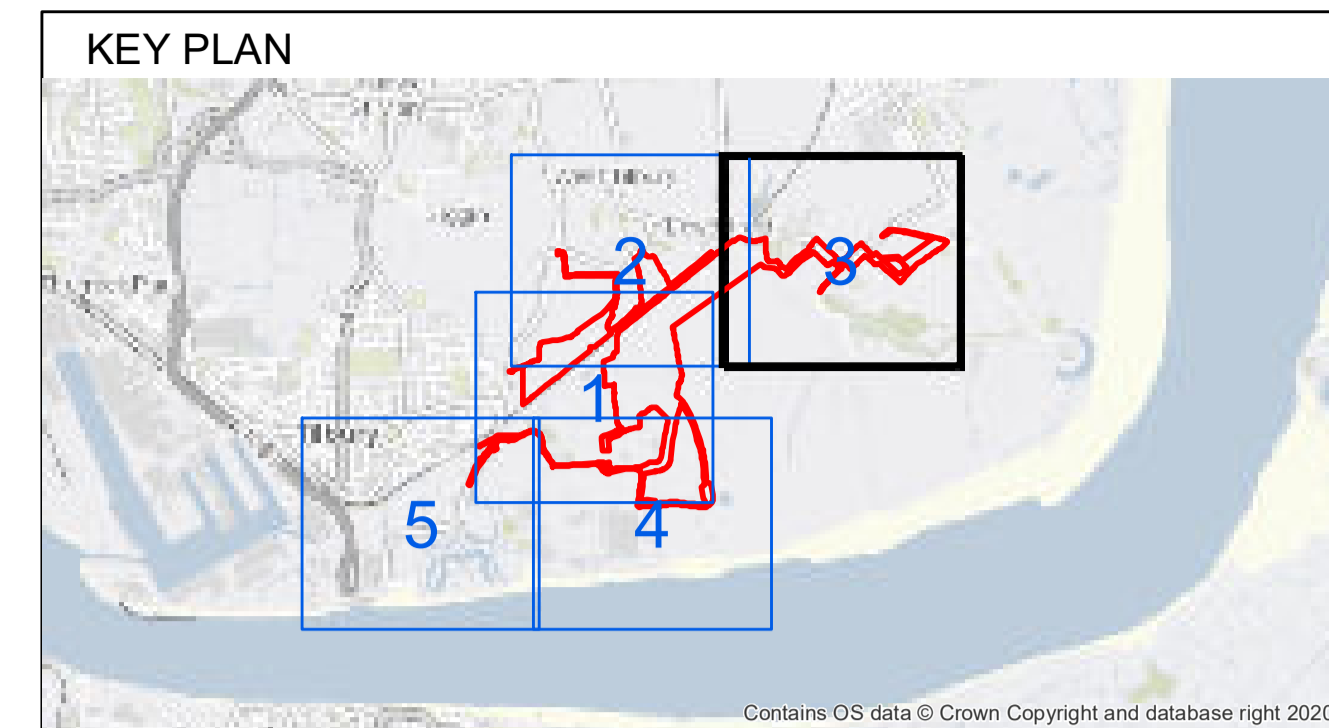
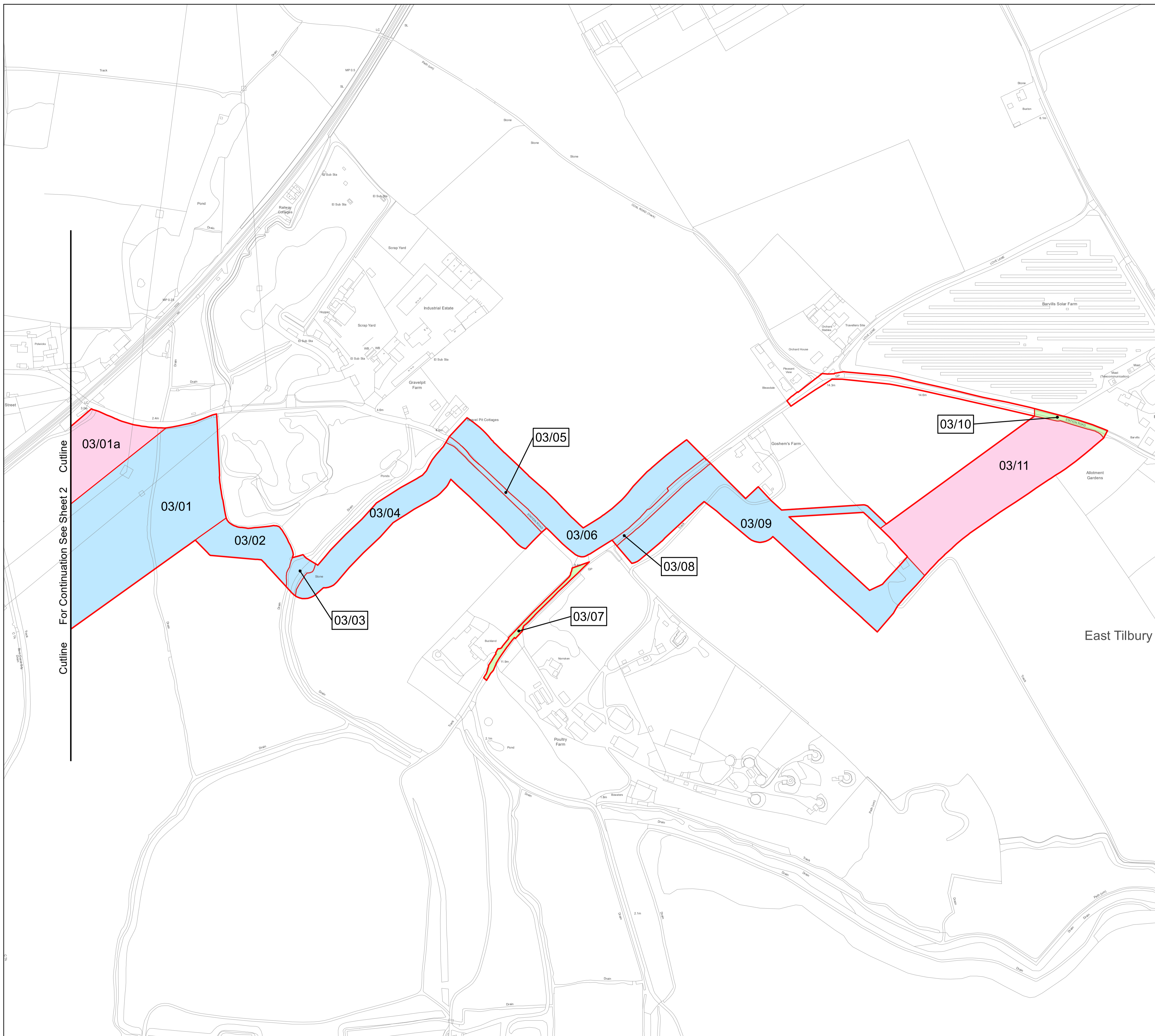
Drawing Title **Land Plans Sheet 2 of 5**

Doc. Ref. 2.2	APFP Ref. 5(2)(i)	Revision 005
Scale 1:2,500 @ A1	Spatial Reference System	Date 12/07/2021

Drawn By J.Hill	Checked By A.Pagonis	Approved By P.Gibbard
-----------------	----------------------	-----------------------

Drawing reference **007_ARDG_STATERA_THRCK_DCO_Land_Plans**

This document is not to be used in whole or in part other than for the intended purpose and project for which it was prepared and provided.



- Key**
- Plot Boundary
 - Permanent Freehold Acquisition
 - Acquisition of Permanent New Rights
 - Temporary Possession


© Crown copyright and database rights 2018 Ordnance Survey 100031673. You are permitted to use this data solely to enable you to respond to, or interact with, the organisation that provided you with the data. You are not permitted to copy, sub-licence, distribute or sell any of this data to third parties in any form.

© Crown copyright material is reproduced with the permission of Land Registry under delegated authority from the Controller of HMSO.

This material was last updated in 2020 and may not be copied, distributed, sold or published without the formal permission of Land Registry. Only an official copy of a title plan or register obtained from the Land Registry may be used for legal or other official purposes.

May contain public sector information licensed under the Open Government Licence v3.0.

Client  **THURROCK POWER**
A Statera Energy company

Designer  **ardent**
infrastructure and regeneration

Project **Thurrock Flexible Generation Plant**

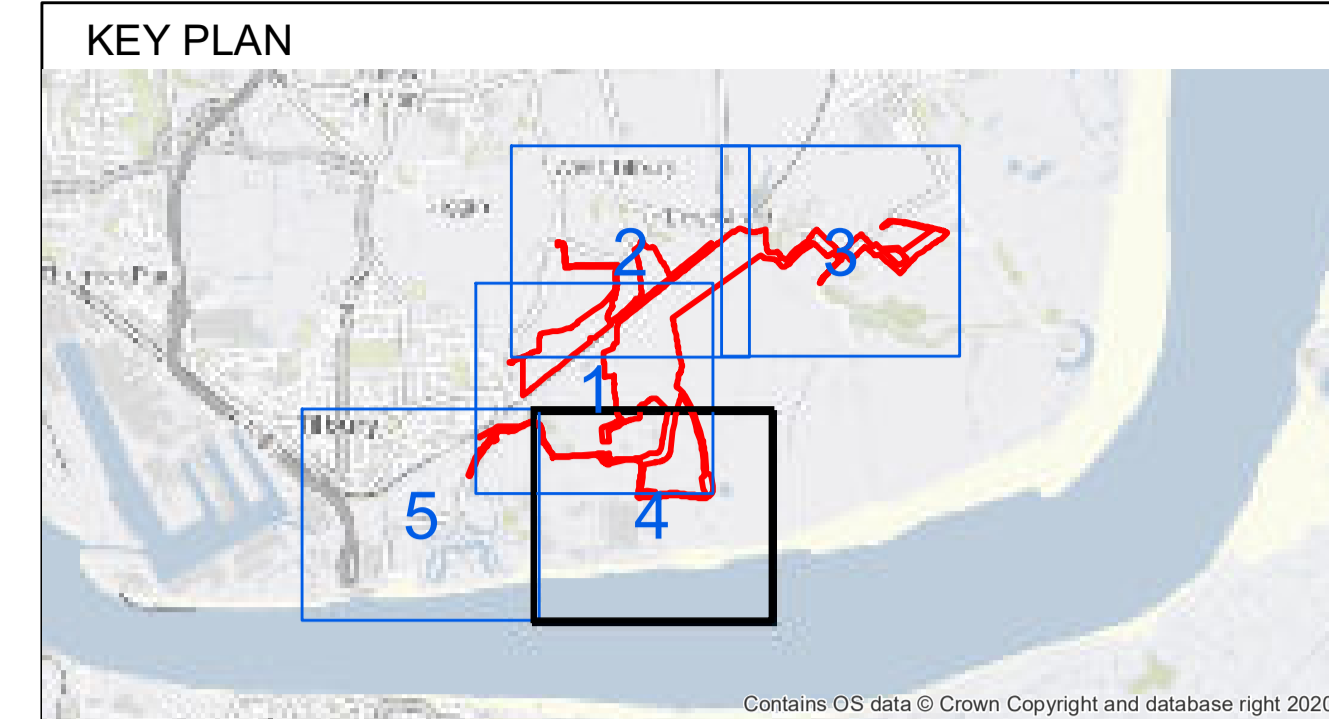
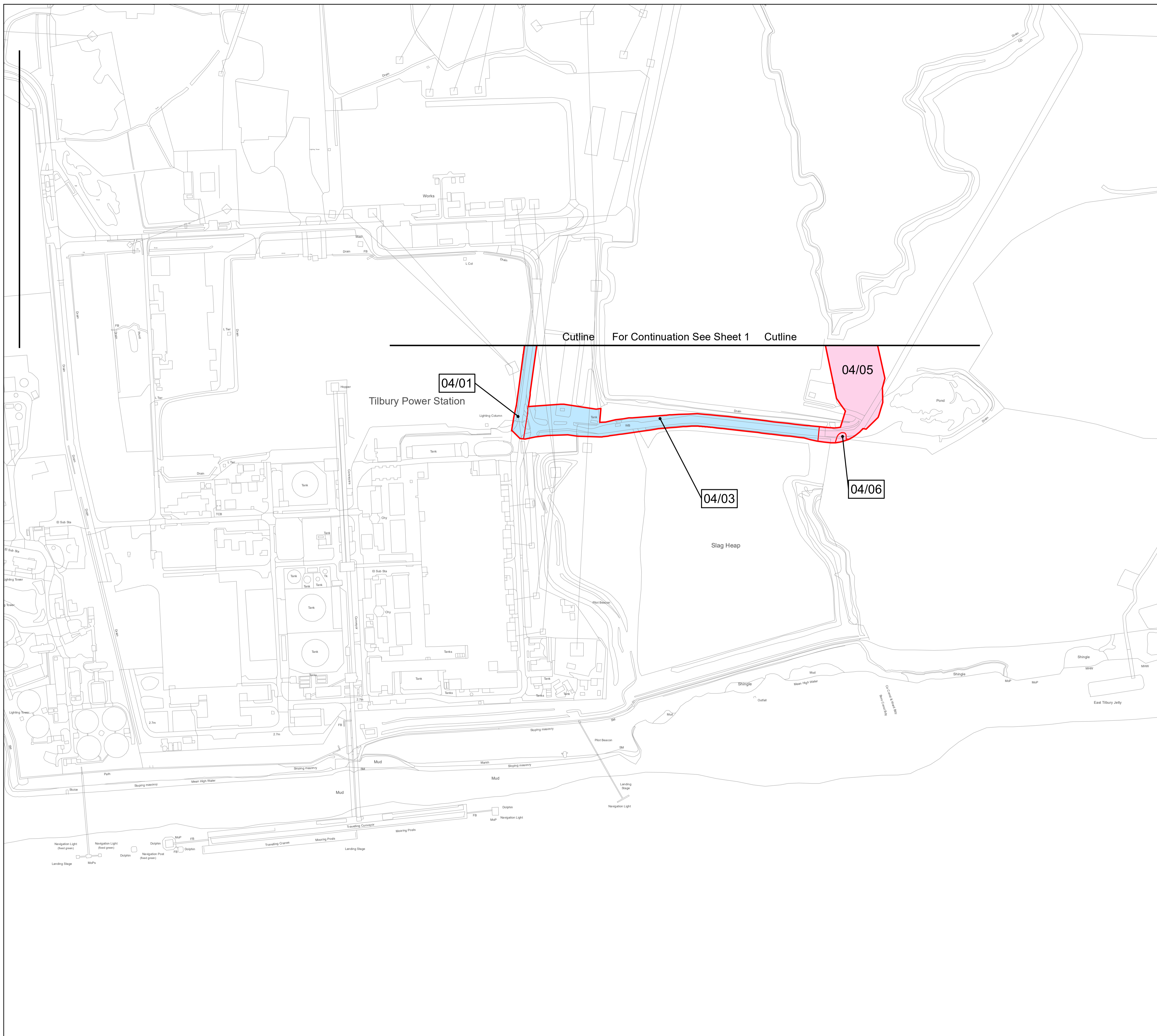
Drawing Title **Land Plans Sheet 3 of 5**

Doc. Ref.	2.2	APFP Ref.	5(2)(i)	Revision	005
Scale	1:2,500 @ A1	Spatial Reference System	British National Grid	Date	12/07/2021

Drawn By	Checked By	Approved By
J.Hill	A.Pagonis	P.Gibbard

Drawing reference **007_ARDG_STATERA_THRCK_DCO_Land_Plans**

This document is not to be used in whole or in part other than for the intended purpose and project for which it was prepared and provided.



Key

- Permanent Freehold Acquisition
- Acquisition of Permanent New Rights

© Crown copyright and database rights 2018 Ordnance Survey 100031673. You are permitted to use this data solely to enable you to respond to, or interact with, the organisation that provided you with the data. You are not permitted to copy, sub-licence, distribute or sell any of this data to third parties in any form.

© Crown copyright material is reproduced with the permission of Land Registry under delegated authority from the Controller of HMSO.

This material was last updated in 2020 and may not be copied, distributed, sold or published without the formal permission of Land Registry. Only an official copy of a title plan or register obtained from the Land Registry may be used for legal or other official purposes.

May contain public sector information licensed under the Open Government Licence v3.0.

Client

Designer

Project **Thurrock Flexible Generation Plant**

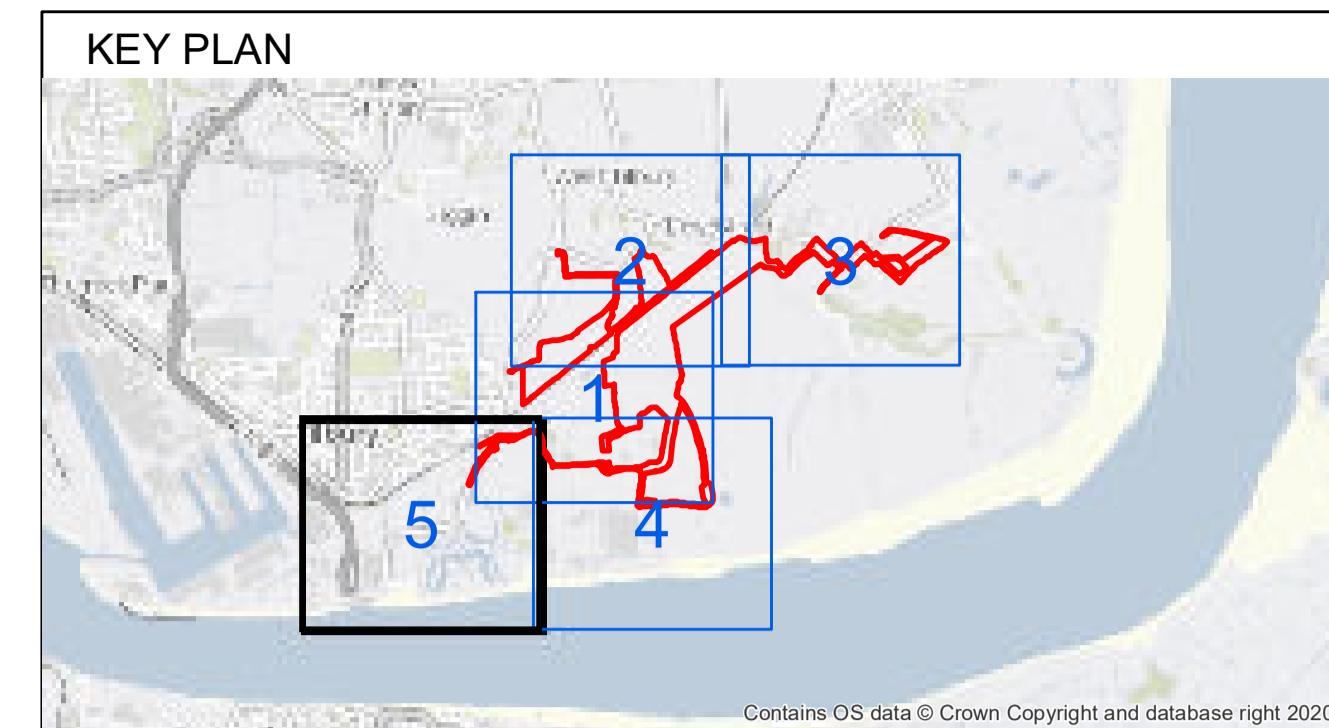
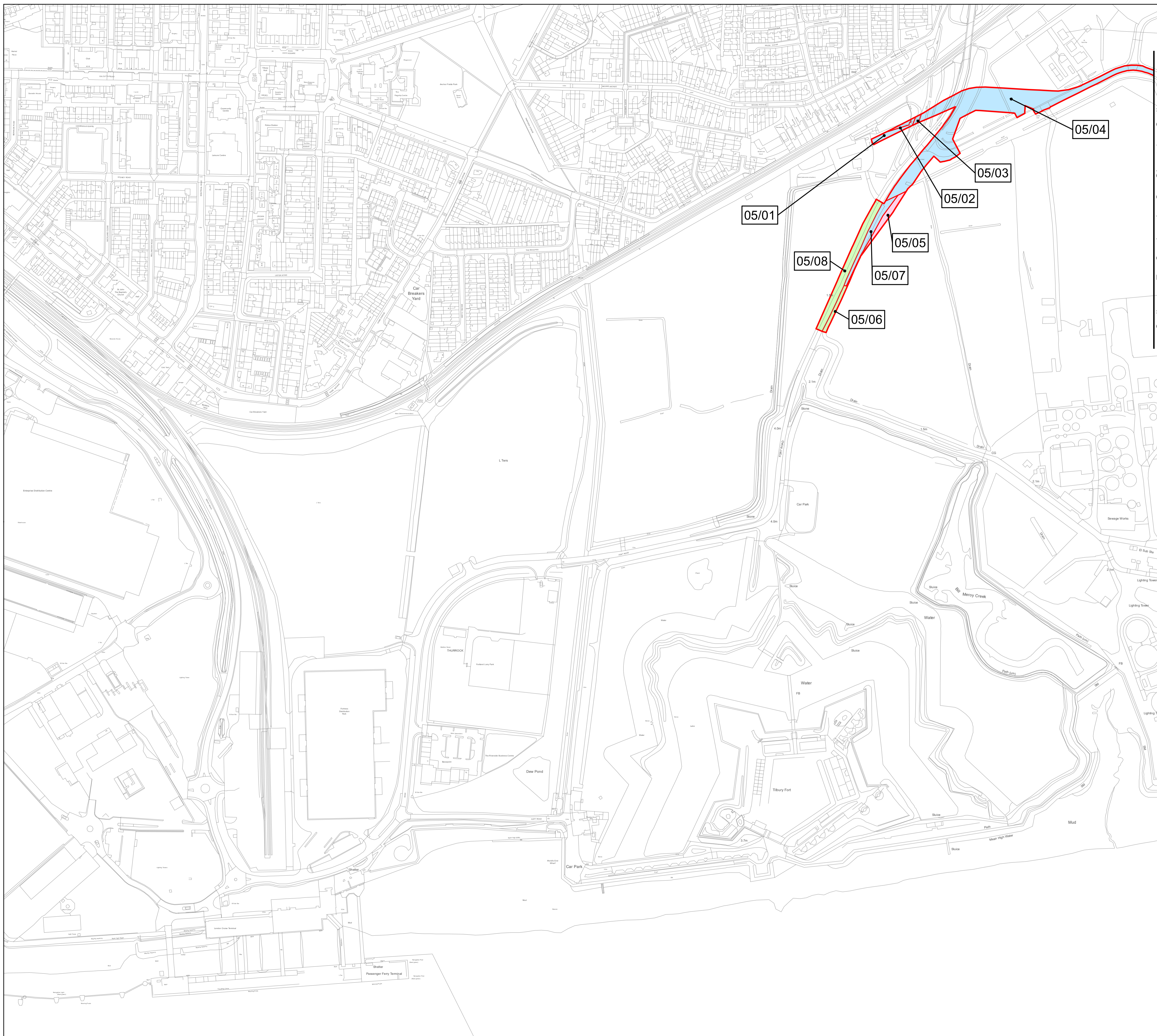
Drawing Title **Land Plans Sheet 4 of 5**

Doc. Ref.	2.2	APFP Ref.	5(2)(i)	Revision	005
Scale	1:2,500 @ A1	Spatial Reference System	British National Grid	Date	12/07/2021

Drawn By	J.Hill	Checked By	A.Pagonis	Approved By	P.Gibbard
----------	--------	------------	-----------	-------------	-----------

Drawing reference **007_ARDG_STATERA_THRCK_DCO_Land_Plans**

This document is not to be used in whole or in part other than for the intended purpose and project for which it was prepared and provided.



- Key
- Permanent Freehold Acquisition
 - Acquisition of Permanent New Rights
 - Temporary Possession

© Crown copyright and database rights 2018 Ordnance Survey 100031673. You are permitted to use this data solely to enable you to respond to, or interact with, the organisation that provided you with the data. You are not permitted to copy, sub-licence, distribute or sell any of this data to third parties in any form.

© Crown copyright material is reproduced with the permission of Land Registry under delegated authority from the Controller of HMSO.

This material was last updated in 2020 and may not be copied, distributed, sold or published without the formal permission of Land Registry. Only an official copy of a title plan or register obtained from the Land Registry may be used for legal or other official purposes.

May contain public sector information licensed under the Open Government Licence v3.0.

Client	THURROCK POWER A Statera Energy company
--------	---

	Designer
--	--------------

Project **Thurrock Flexible Generation Plant**

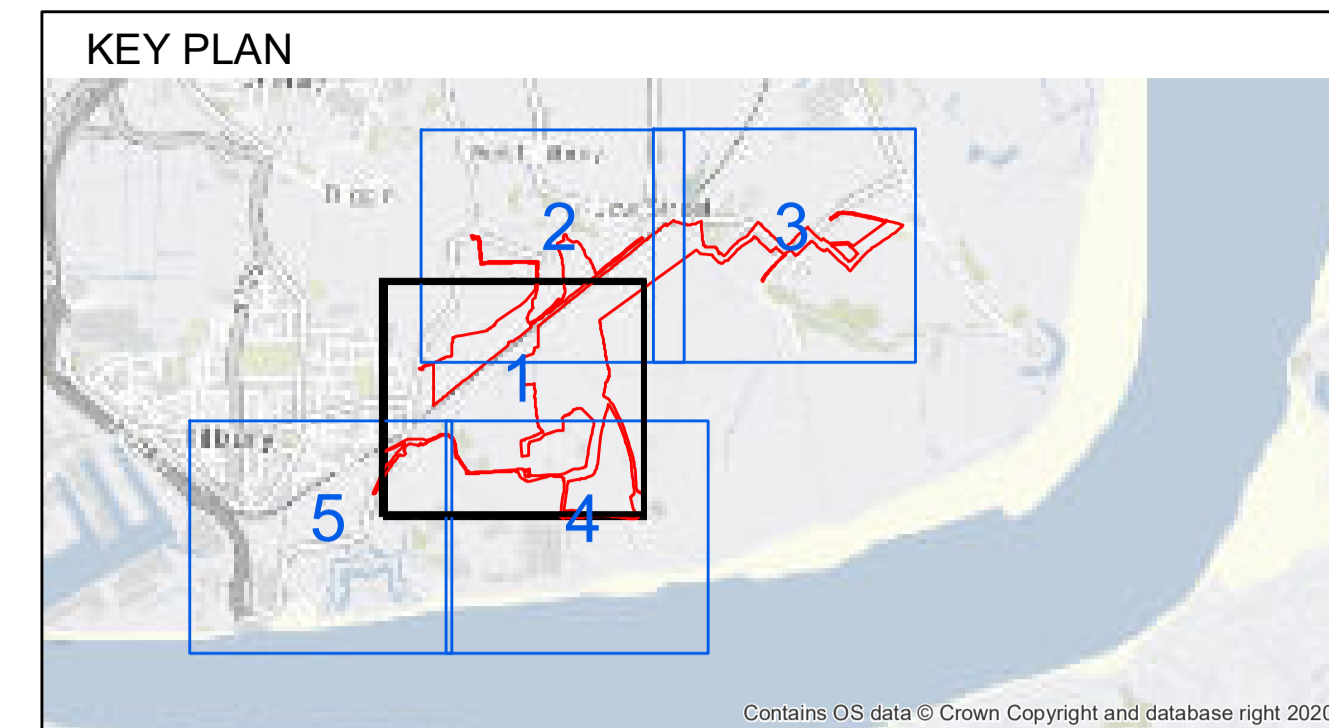
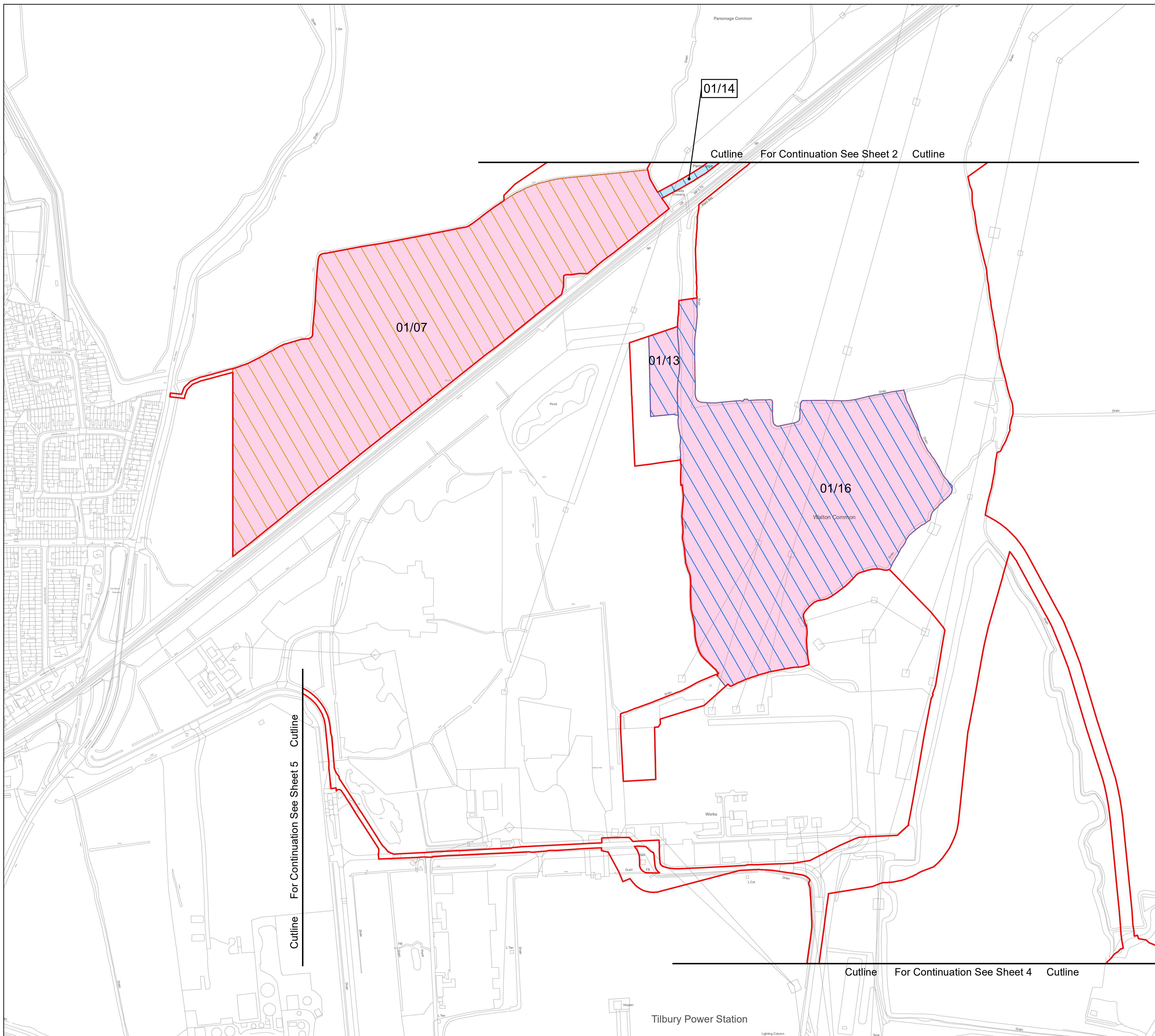
Drawing Title **Land Plans Sheet 5 of 5**

Doc. Ref. 2.2	APFP Ref. 5(2)(i)	Revision 005	Date 12/07/2021
Scale 1:2,500 @ A1	Spatial Reference System	British National Grid	

Drawn By J.Hill	Checked By A.Pagonis	Approved By P.Gibbard
-----------------	----------------------	-----------------------

Drawing reference **007_ARDG_STATERA_THRCK_DCO_Land_Plans**

This document is not to be used in whole or in part other than for the intended purpose and project for which it was prepared and provided.



- Key**
-  Common Land parcels
 -  Replacement Common Land
 -  Permanent Freehold Acquisition
 -  Acquisition of Permanent New Rights

© Crown copyright and database rights 2018 Ordnance Survey 100031673. You are permitted to use this data solely to enable you to respond to, or interact with, the the organisation that provided you with the data. You are not permitted to copy, sub-licence, distribute or sell any of this data to third parties in any form.

© Crown copyright material is reproduced with the permission of Land Registry under delegated authority from the Controller of HMSO.

This material was last updated in 2020 and may not be copied distributed, sold or published without the formal permission of Land Registry. Only an official copy of a title plan or register obtained from the Land Registry may be used for legal or other official purposes.

May contain public sector information licensed under the Open Government Licence v3.0.

Client  **THURROCK POWER**
A Statera Energy company

Designer  **ardent**
infrastructure and regeneration

Project **Thurrock Flexible Generation Plant**

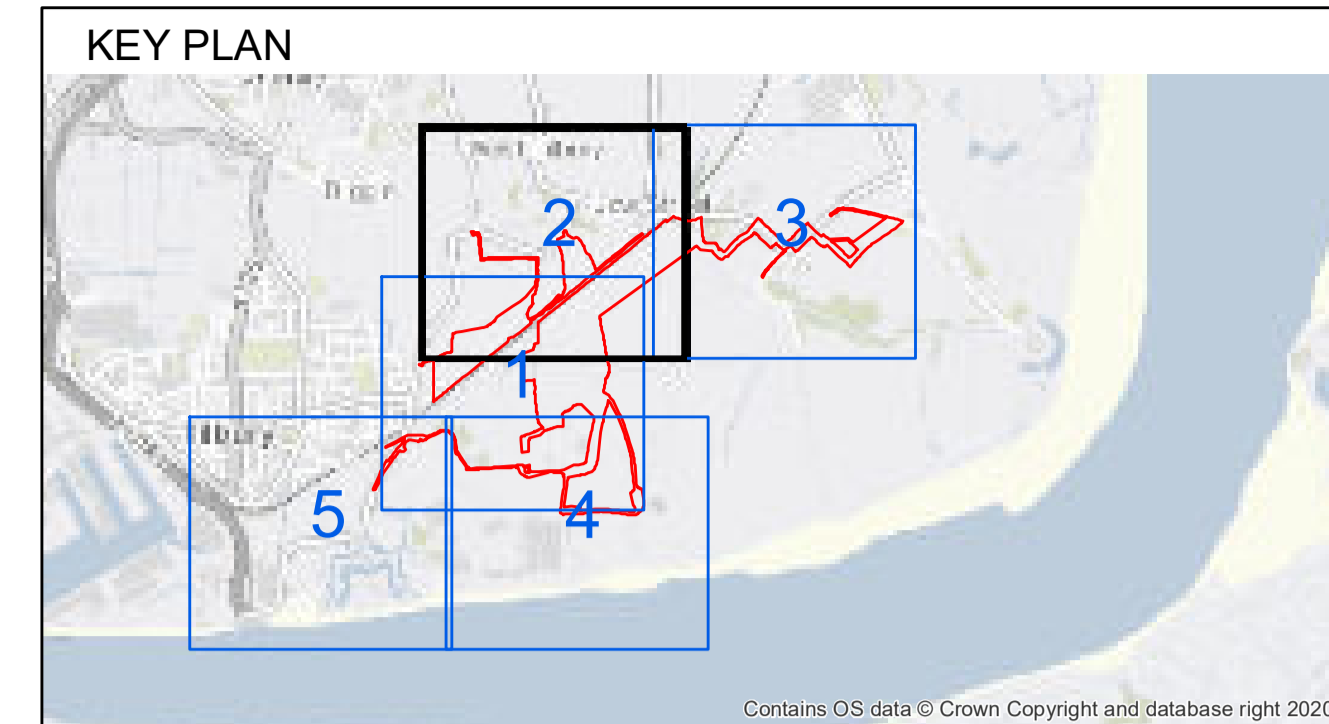
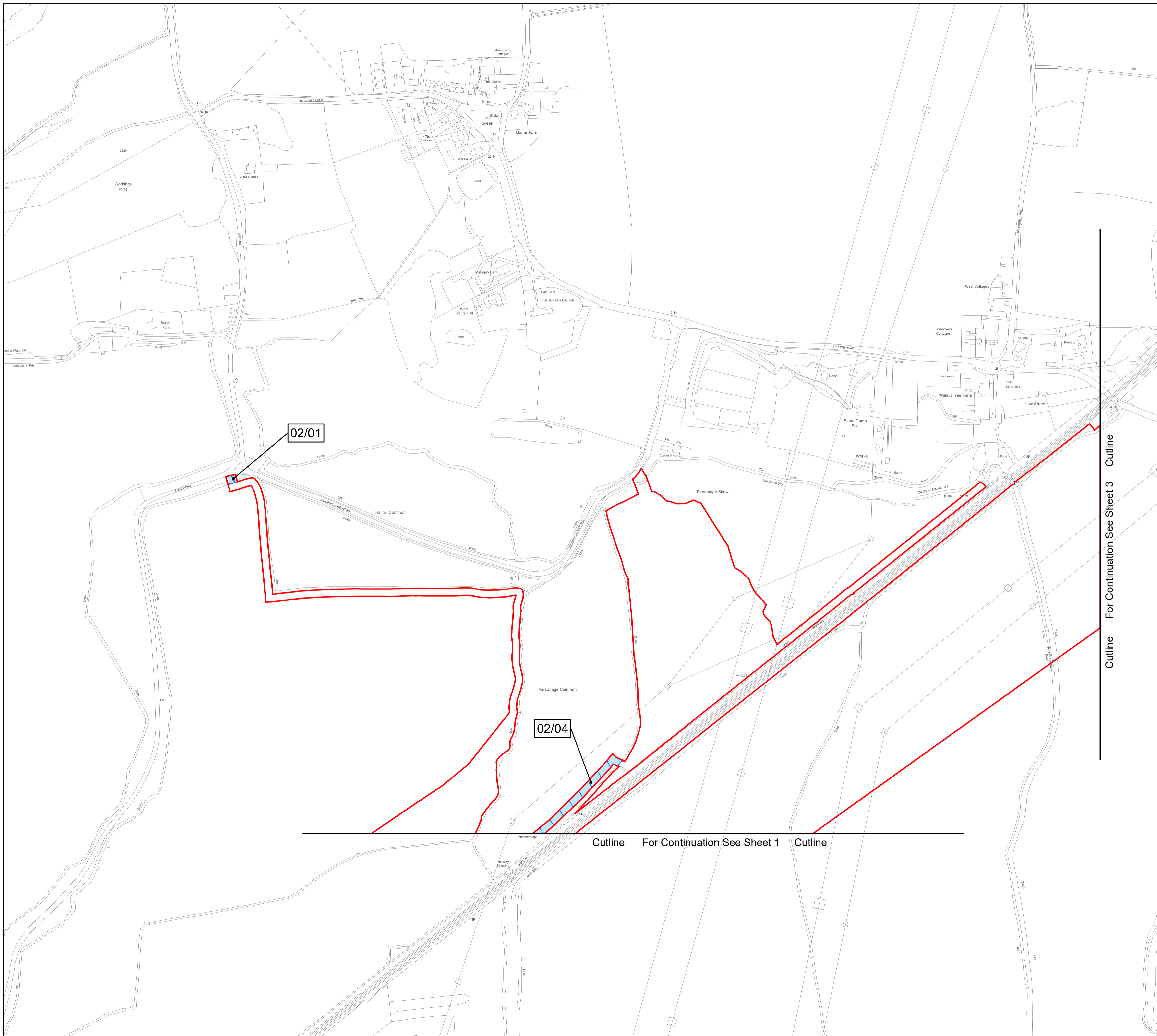
Drawing Title **Special Category Land Plans Sheet 1 of 5**



Doc. Ref.	2.2	APFP Ref.	5(2)(i)	Revision	005
Scale	1:2,500 @ A1	Spatial Reference System	British National Grid	Date	12/07/2021

Drawn By	J.Hill	Checked By	A.Pagonis	Approved By	P.Gibbard
----------	--------	------------	-----------	-------------	-----------

Drawing reference **007_ARDG_STATERA_THRCK_DCO_S_C_Land_Plans**

This document is not to be used in whole or in part other than for the intended purpose and project for which it was prepared and provided.



- Key**
-  Common Land parcels
 -  Acquisition of Permanent New Rights

© Crown copyright and database rights 2018 Ordnance Survey 100031673. You are permitted to use this data solely to enable you to respond to, or interact with, the organisation that provided you with the data. You are not permitted to copy, sub-licence, distribute or sell any of this data to third parties in any form.

© Crown copyright material is reproduced with the permission of Land Registry under delegated authority from the Controller of HMSO.

This material was last updated in 2020 and may not be copied distributed, sold or published without the formal permission of Land Registry. Only an official copy of a title plan or register obtained from the Land Registry may be used for legal or other official purposes.

May contain public sector information licensed under the Open Government Licence v3.0.

Client  **THURROCK POWER**
A Statera Energy company

Designer  **ardent**
infrastructure and regeneration

Project **Thurrock Flexible Generation Plant**

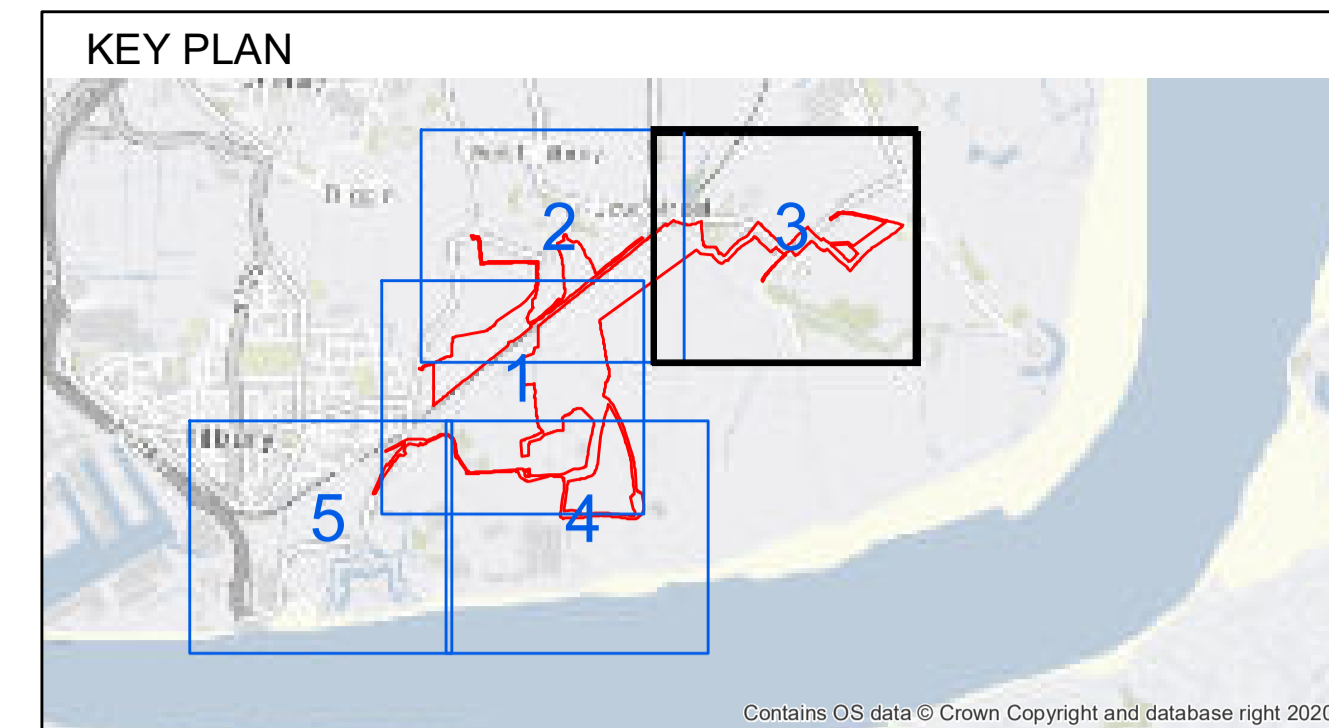
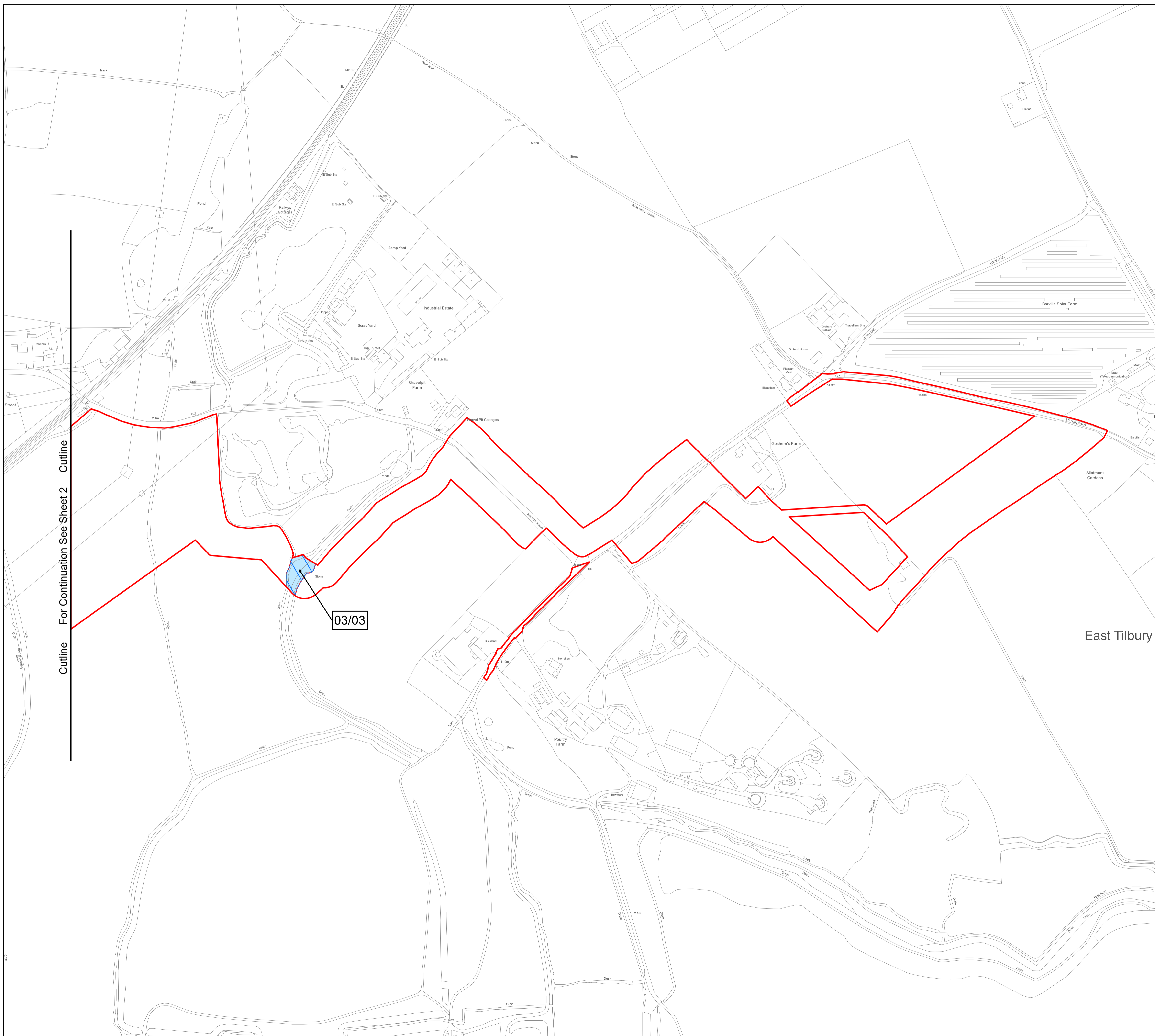
Drawing Title **Special Category Land Plans Sheet 2 of 5**

Doc. Ref. 2.2	APFP Ref. 5(2)(i)	Revision 005
Scale 1:2,500 @ A1	Spatial Reference System	Date 12/07/2021
British National Grid		

Drawn By J.Hill	Checked By A.Pagonis	Approved By P.Gibbard
-----------------	----------------------	-----------------------

Drawing reference **007_ARDG_STATERA_THRCK_DCO_S_C_Land_Plans**

This document is not to be used in whole or in part other than for the intended purpose and project for which it was prepared and provided.



- Key**
- Common Land parcels
 - Acquisition of Permanent New Rights

© Crown copyright and database rights 2018 Ordnance Survey 100031673. You are permitted to use this data solely to enable you to respond to, or interact with, the organisation that provided you with the data. You are not permitted to copy, sub-licence, distribute or sell any of this data to third parties in any form.

© Crown copyright material is reproduced with the permission of Land Registry under delegated authority from the Controller of HMSO.

This material was last updated in 2020 and may not be copied distributed, sold or published without the formal permission of Land Registry. Only an official copy of a title plan or register obtained from the Land Registry may be used for legal or other official purposes.

May contain public sector information licensed under the Open Government Licence v3.0.

Client	THURROCK POWER A Statera Energy company
--------	---

	Designer
--	--------------

Project **Thurrock Flexible Generation Plant**

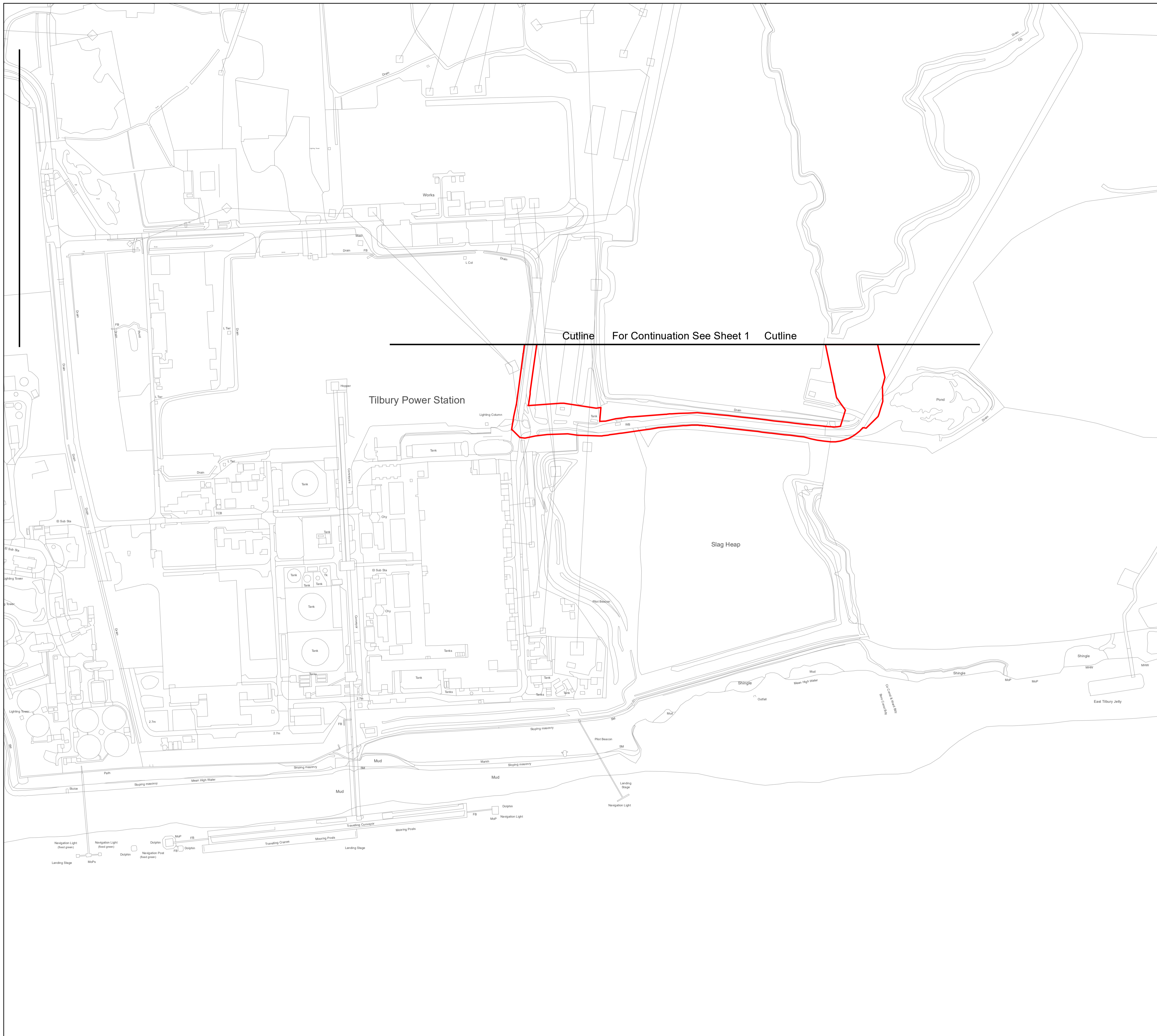
Drawing Title
**Special Category Land Plans
 Sheet 3 of 5**

Doc. Ref. 2.2	APFP Ref. 5(2)(i)	Revision 005	Date 12/07/2021
Scale 1:2,500 @ A1	Spatial Reference System British National Grid		

Drawn By J.Hill	Checked By A.Pagonis	Approved By P.Gibbard
--------------------	-------------------------	--------------------------

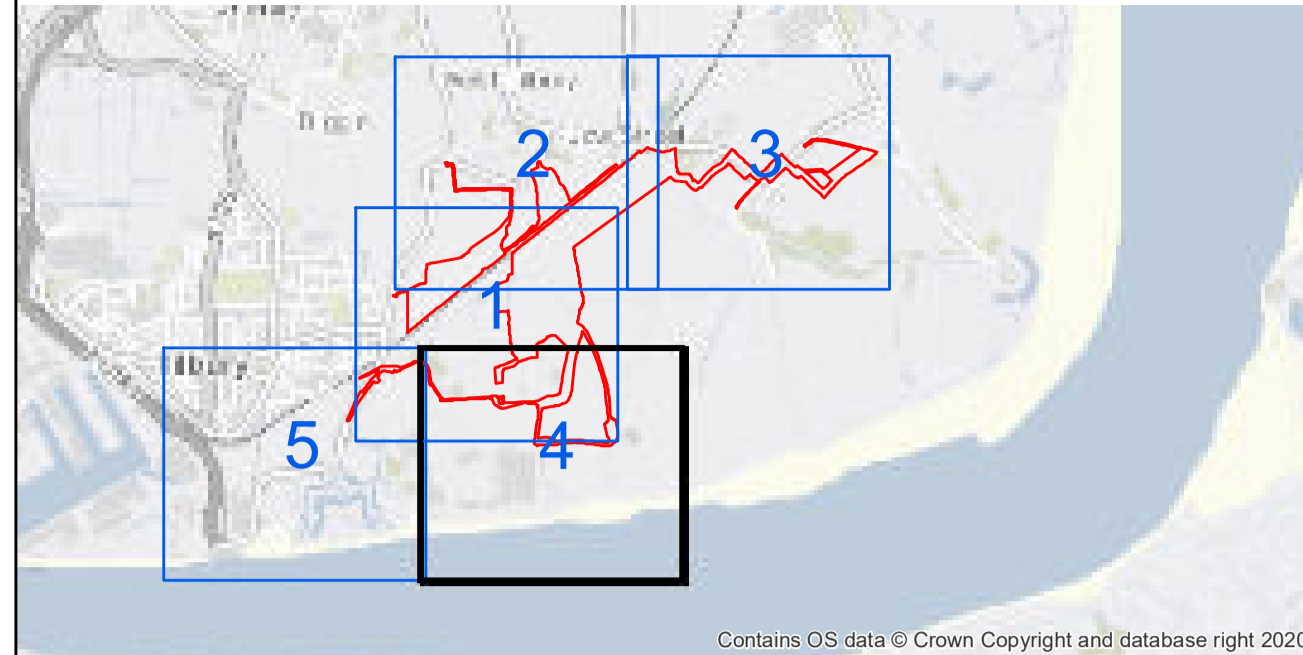
Drawing reference **007_ARDG_STATERA_THRCK_DCO_S_C_Land_Plans**

This document is not to be used in whole or in part other than for the intended purpose and project for which it was prepared and provided.



Cutline For Continuation See Sheet 1 Cutline

KEY PLAN



Contains OS data © Crown Copyright and database right 2020

Key


© Crown copyright and database rights 2018 Ordnance Survey 100031673. You are permitted to use this data solely to enable you to respond to, or interact with, the organisation that provided you with the data. You are not permitted to copy, sub-licence, distribute or sell any of this data to third parties in any form.

© Crown copyright material is reproduced with the permission of Land Registry under delegated authority from the Controller of HMSO.

This material was last updated in 2020 and may not be copied, distributed, sold or published without the formal permission of Land Registry. Only an official copy of a title plan or register obtained from the Land Registry may be used for legal or other official purposes.

May contain public sector information licensed under the Open Government Licence v3.0.

Client  THURROCK POWER
A Statera Energy company

Designer  ardent
infrastructure and regeneration

Project **Thurrock Flexible Generation Plant**

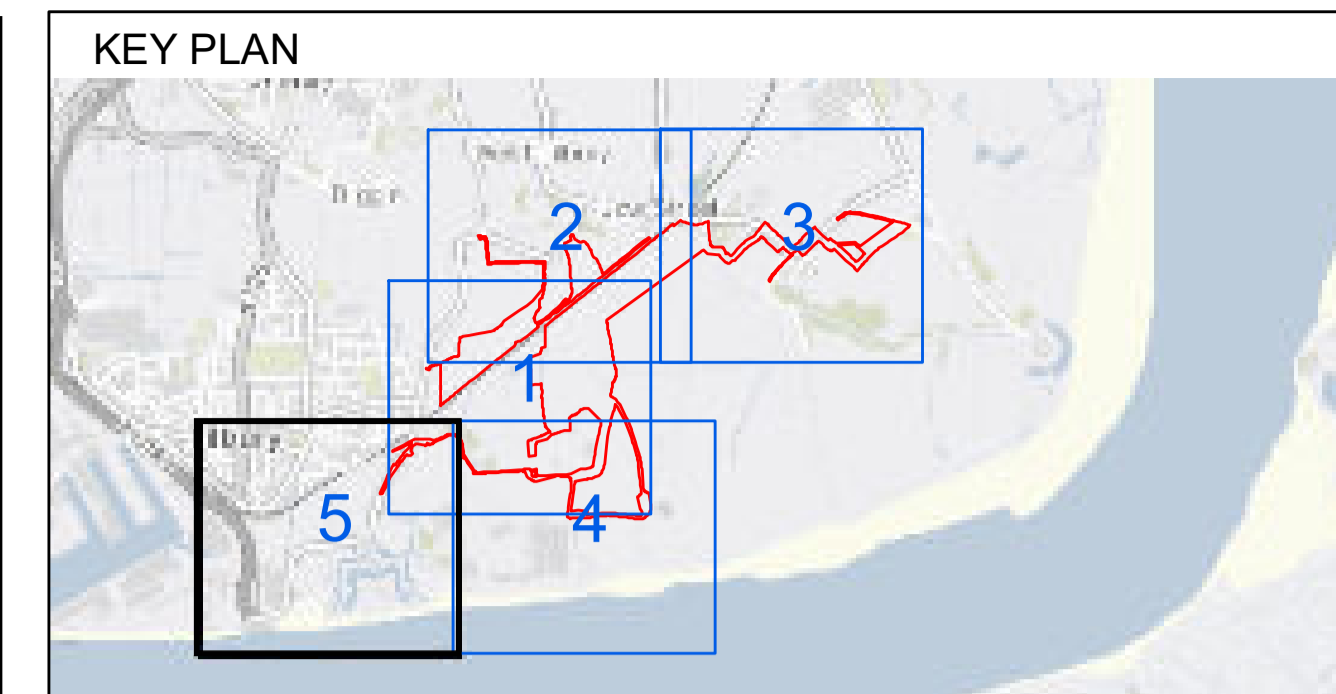
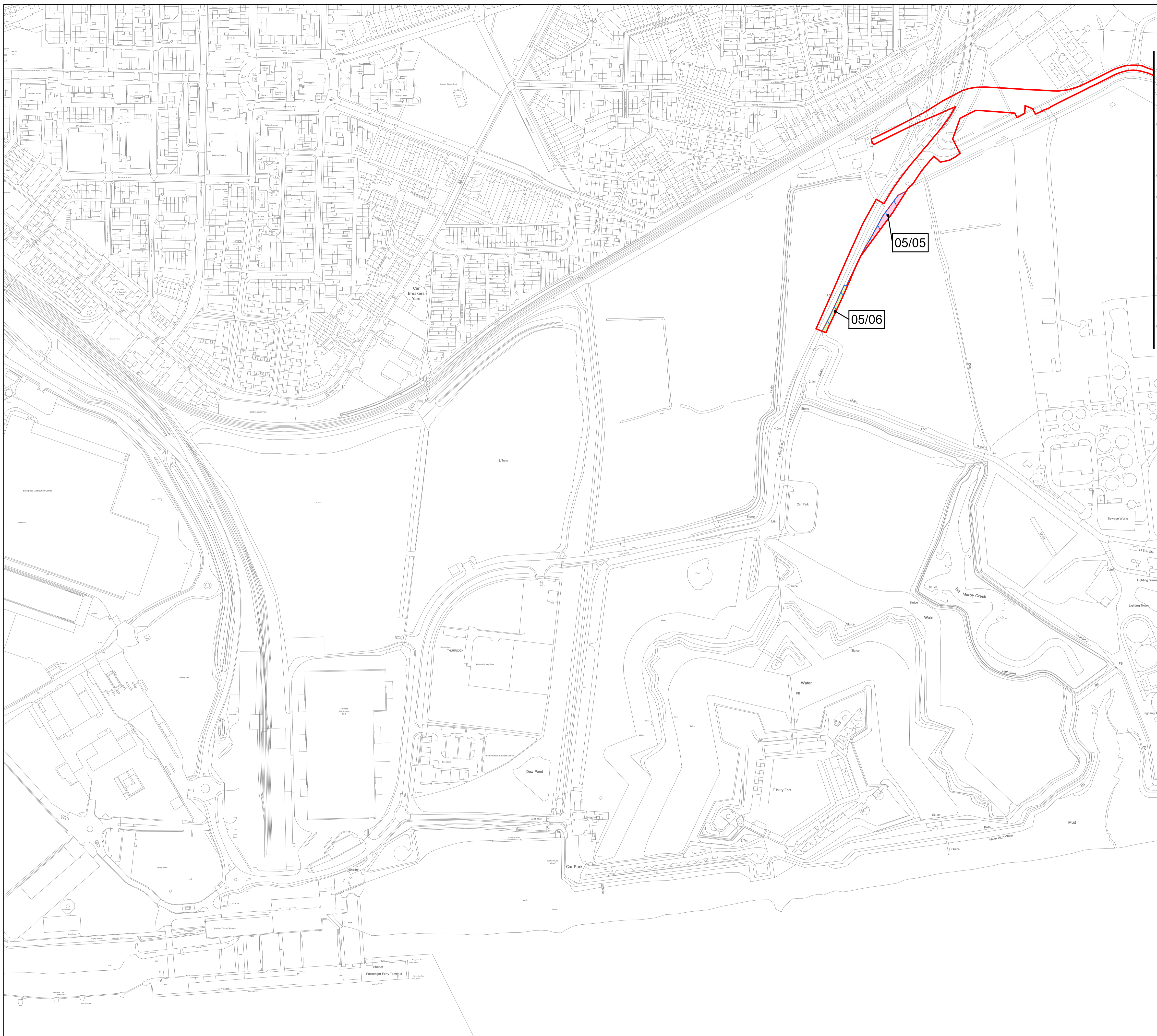
Drawing Title **Special Category Land Plans Sheet 4 of 5**

Doc. Ref.	2.2	APFP Ref.	5(2)(i)	Revision	005
Scale	1:2,500 @ A1	Spatial Reference System	British National Grid	Date	12/07/2021

Drawn By	J.Hill	Checked By	A.Pagonis	Approved By	P.Gibbard
----------	--------	------------	-----------	-------------	-----------

Drawing reference **007_ARDG_STATERA_THRCK_DCO_S_C_Land_Plans**

This document is not to be used in whole or in part other than for the intended purpose and project for which it was prepared and provided.



- Contains OS data © Crown Copyright and database right 2020
- Key**
- Common Land parcels
 - Permanent Freehold Acquisition
 - Temporary Possession

© Crown copyright and database rights 2018 Ordnance Survey 100031673. You are permitted to use this data solely to enable you to respond to, or interact with, the the organisation that provided you with the data. You are not permitted to copy, sub-licence, distribute or sell any of this data to third parties in any form.

© Crown copyright material is reproduced with the permission of Land Registry under delegated authority from the Controller of HMSO.

This material was last updated in 2020 and may not be copied distributed, sold or published without the formal permission of Land Registry. Only an official copy of a title plan or register obtained from the Land Registry may be used for legal or other official purposes.

May contain public sector information licensed under the Open Government Licence v3.0.

Client

Designer

Project **Thurrock Flexible Generation Plant**

Drawing Title **Special Category Land Plans Sheet 5 of 5**

Doc. Ref. 2.2	APFP Ref. 5(2)(i)	Revision 005
Scale 1:2,500 @ A1	Spatial Reference System	Date 12/07/2021
		British National Grid

Drawn By J.Hill	Checked By A.Pagonis	Approved By P.Gibbard
-----------------	----------------------	-----------------------

Drawing reference **007_ARDG_STATERA_THRCK_DCO_S_C_Land_Plans**

This document is not to be used in whole or in part other than for the intended purpose and project for which it was prepared and provided.